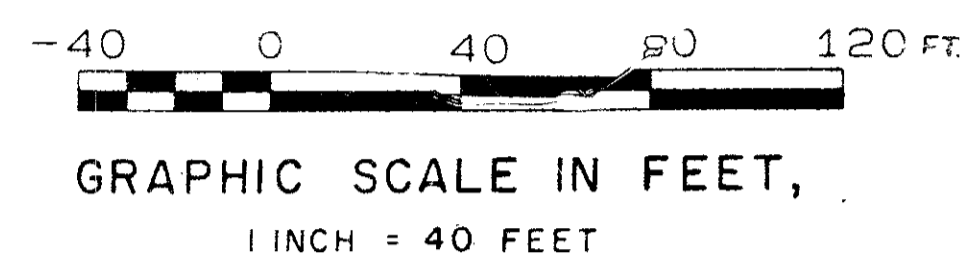



PLAT OF OLD BOYNTON WEST, A P.U.D.

BEING A REPLAT OF TRACTS 55 AND 56 OF THE SUBDIVISION OF SECTION 19 TOWNSHIP 45 SOUTH, RANGE 43 EAST, TOGETHER WITH A PORTION OF BLOCK 16, WEST BOYNTON SUBDIVISION NO 2C, ALL IN PALM BEACH COUNTY, STATE OF FLORIDA, **JANUARY, 1988**
PLAT NO 20 WEST BOYNTON PB 19, PG 14

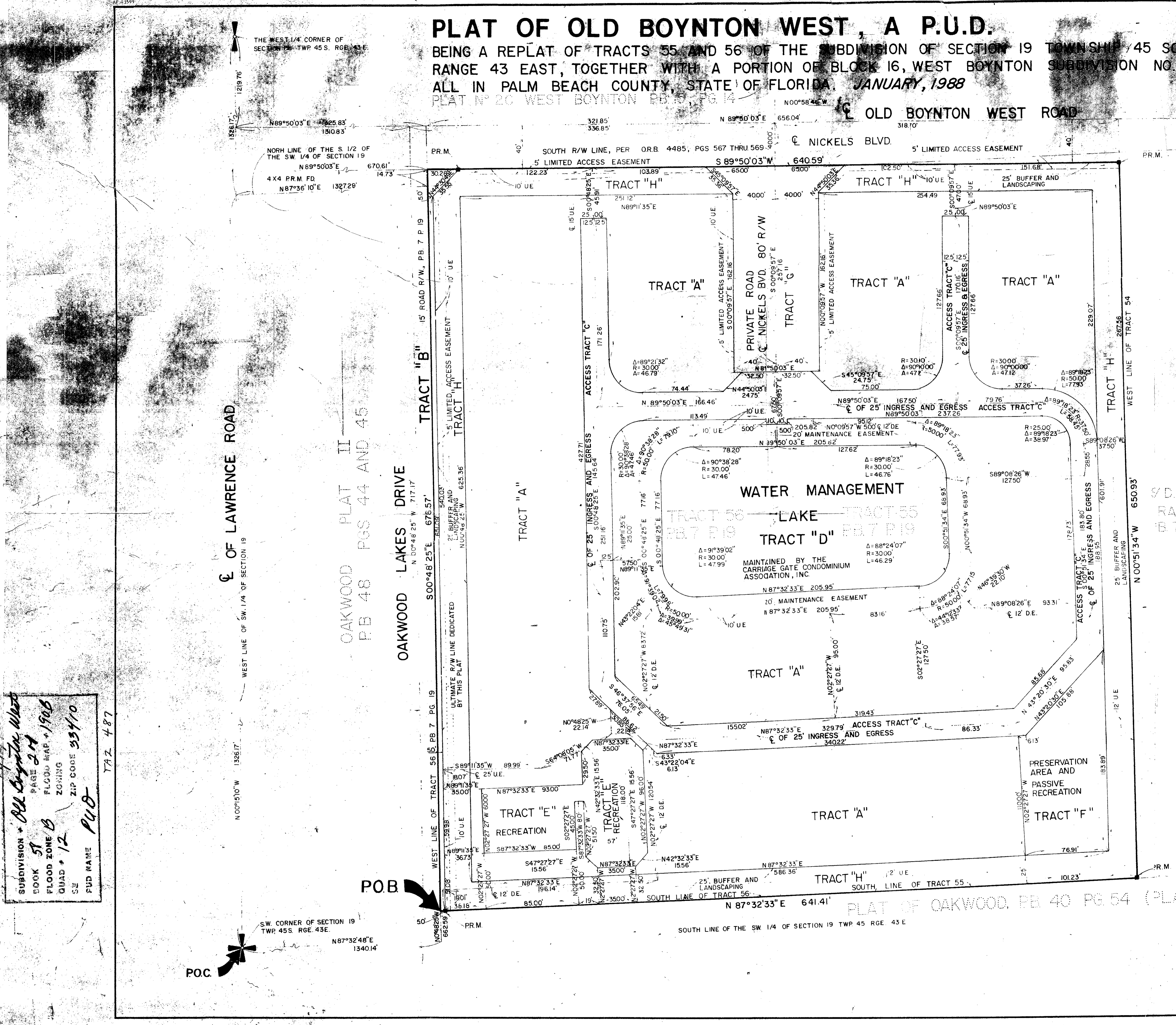
STATE OF FLORIDA
COUNTY OF PALM BEACH
This Plat was filed for record at _____ M.
this _____ day of _____
19____, and duly recorded in Plat Book No. _____
on page _____
JOHN B. DUNKLE, Clerk Circuit Court
By _____, D.C.



LEGEND
DE DENOTES DRAINAGE EASEMENT
UE DENOTES UTILITY EASEMENT

Copy 4 PR 3353
7
9
10
11
PR 3353
Boysnton Beach Assoc
5/12/88

19/4/83
SUBDIVISION * Old Boynton West
BOOK 57 PAGE 214
FLOOD ZONE B FLOOD MAP * 1906
QUAD * 12 ZONING
SE ZIP CODE 33410
PUD NAME PUD
TAZ 487



CL OF LAWRENCE ROAD

OAKWOOD PLAT II
PB 48 PGS 44 AND 45

OAKWOOD LAKES DRIVE

CL OLD BOYNTON WEST ROAD

CL NICKELS BLVD.

S.W. CORNER OF SECTION 19
TWP 45S. RGE. 43E.
N87°32'48"E
1340.14'

POC

POB

SOUTH LINE OF THE SW 1/4 OF SECTION 19 TWP 45 RGE. 43 E

PLAT OF OAKWOOD, PB 40 PG 54 (PLAT I)

0514-002

58/201

F.R.S. & ASSOCIATES ENGINEERS, LAND SURVEYORS, LAND PLANNERS WEST PALM BEACH, FLORIDA		DRAWN BY PB MORALES
SCALE 1" = 40'	APPROVED BY	JOB NO.
DATE AUG 1988		87-S-25
PLAT OF OLD BOYNTON WEST A PUD.		DRAWING NUMBER D-132-87-S